



# **JEPPESEN<sup>®</sup>**

## ***Airport Moving Map Alert***

**!! URGENT !!**

**Date:** 26 July 2022

**Subject:** Munich, Germany  
Munich (EDDM)  
Cycle 2207, 2208 and 2209

***TWYs S3, S4, R status incorrect***

Jeppesen Airport Moving Map and A816 formatted data for cycles 2207 (effective 14 July 2022), 2208 (effective 11 August 2022) and 2209 (effective 8 September 2022) contain incorrect data for Munich; Munich, Germany (EDDM). German AIP SUP IFR 17/22, effective 16 June 2022, published 09 June 2022 introduced "Construction work at Munchen Airport (EDDM)". Works will occur in 6 phases between 04 July and 03 October 2022. These changes are not reflected in cycle 2207 data, cycle 2208 data and cycle 2209 data as do not cover entire AIRAC cycle.

Following changes are valid from **04 July 2022 until 17 July 2022** (Phase 1):

- TWY R (east of Stand 902) is closed
- TWY S4 is closed

Following changes are valid from **18 July 2022 until 31 July 2022** (Phase 2):

- TWY R (east of Stand 903) is closed
- TWY S4 is closed

Following changes are valid from **01 August 2022 until 15 August 2022** (Phase 3):

- TWY R (west of Stand 902 and east of Stand 904) is closed

Following changes are valid from **16 August 2022 until 28 August 2022** (Phase 4):

- TWY R (west of Stand 903 and east of Stand 905) is closed

Following changes are valid from **29 August 2022 until 11 September 2022** (Phase 5):

- TWY R (west of Stand 904 and east of Stand 906) is closed

If you have questions concerning this Airport Moving Map Alert, please contact Jeppesen Technical Support at:

U.S. Toll Free: 1-800-537-7725

Direct: 1-303-328-4170

E-mail: [gisdatasupport@boeing.com](mailto:gisdatasupport@boeing.com)

Airport Moving Map Alerts are published to advise users of significant issues in Jeppesen Airport Moving Map and A816 data which may affect aircraft ground operations. These Alerts are distributed to affected Airport Moving Map users. Different avionics equipment and computer systems use and display Airport Moving Map and data derived from A816 differently. End Airport Moving Map and A816 data users should consult with their Service Provider for definitive information on whether their system is affected by this Alert.

EDDM\_2207\_2208\_2209

Following changes are valid from **12 September 2022 until 03 October 2022** (Phase 6):

- TWY R (west of Stand 905 and east of Stand 907) is closed
- TWY S3 is closed

**WE STRONGLY URGE YOU TO MAKE THIS INFORMATION AVAILABLE TO APPROPRIATE CREW MEMBERS OR CUSTOMERS IMMEDIATELY!**

Revised data will appear in Jeppesen Airport Moving Map and A816 formatted data for cycle 2210, effective 6 October 2022. Until then this Alert will be posted on the Jeppesen Web site: [Notices and Alerts](#). Please refer to the local NOTAMs and Munich, Germany (EDDM) 10-8F, 10-8G and 10-8H charts dated 1 JUL 22 (effective 04 JUL 22) for valid information.

If you have questions concerning this Airport Moving Map Alert, please contact Jeppesen Technical Support at:

U.S. Toll Free: 1-800-537-7725

Direct: 1-303-328-4170

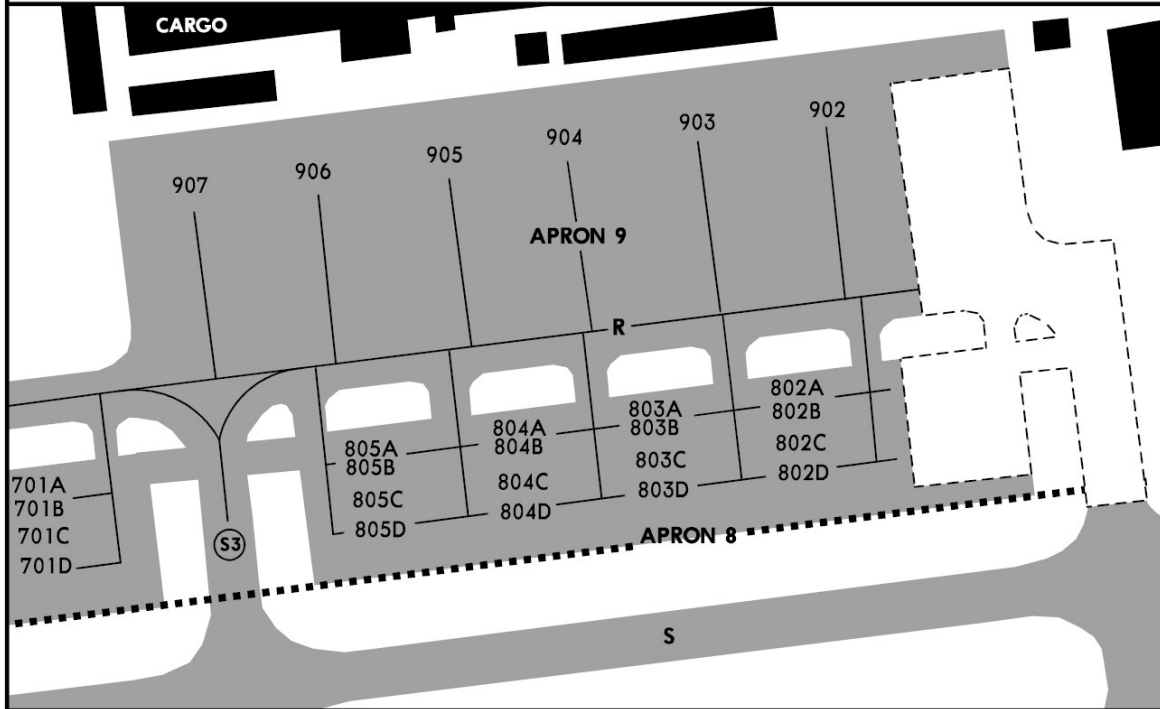
E-mail: [gisdatasupport@boeing.com](mailto:gisdatasupport@boeing.com)

Airport Moving Map Alerts are published to advise users of significant issues in Jeppesen Airport Moving Map and A816 data which may affect aircraft ground operations. These Alerts are distributed to affected Airport Moving Map users. Different avionics equipment and computer systems use and display Airport Moving Map and data derived from A816 differently. End Airport Moving Map and A816 data users should consult with their Service Provider for definitive information on whether their system is affected by this Alert.

**WORKS ON APRON 9**  
REFER ALSO TO LATEST NOTAMS

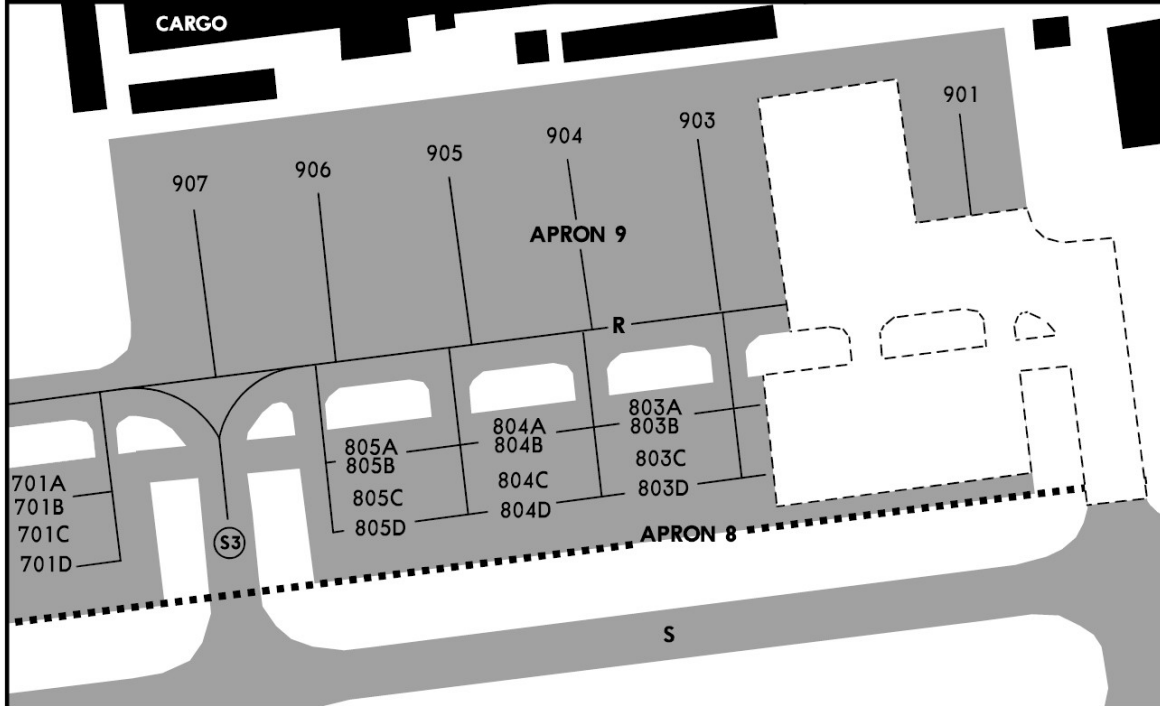
**PHASE 1:**

TWY R East of stand 902 and TWY S4 closed.  
The construction site is secured by barricade elements, barricade lights and stop bars.



**PHASE 2:**

TWY R East of stand 903 and TWY S4 closed.  
The construction site is secured by barricade elements, barricade lights and stop bars.



**LEGEND**

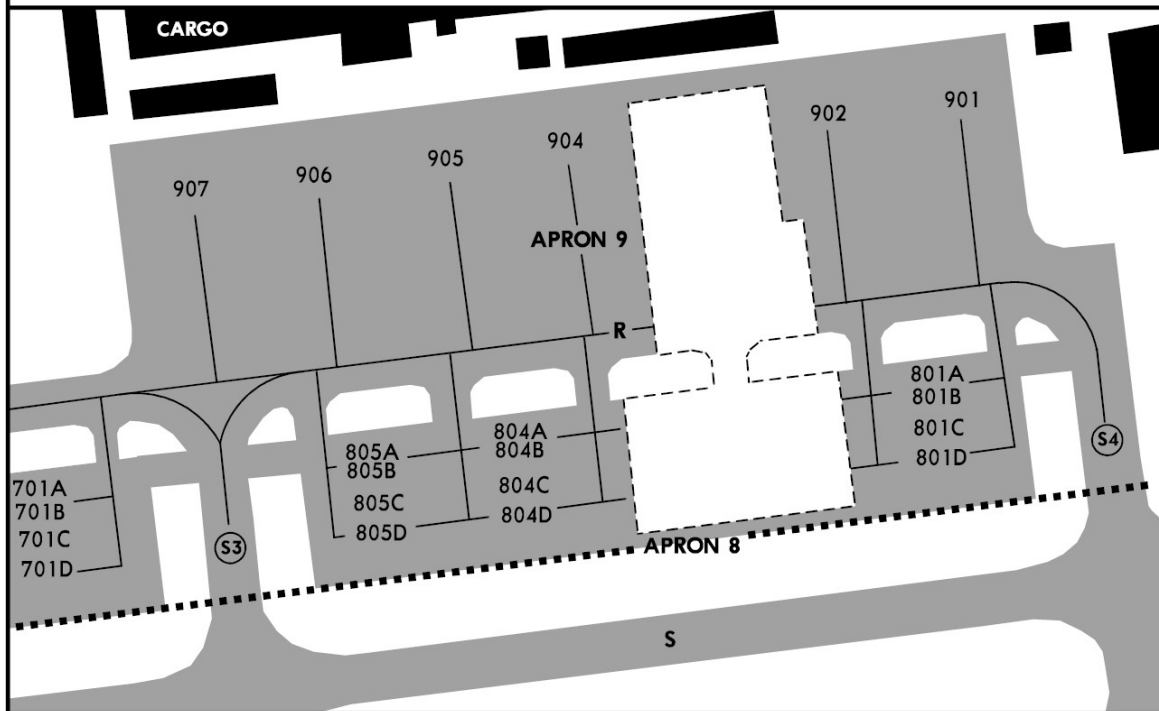
Working area

**WORKS ON APRON 9 (CONTD 1)**

REFER ALSO TO LATEST NOTAMS

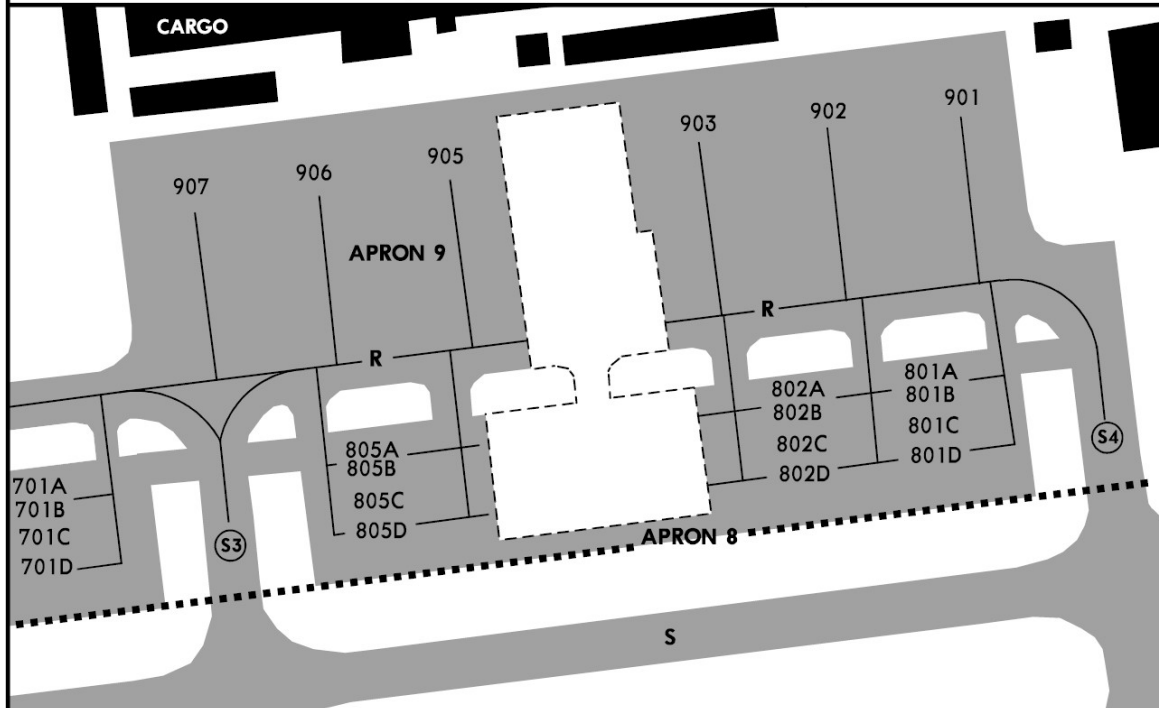
**PHASE 3:**

TWY R between West of stand 902 and East of stand 904 closed.  
The construction site is secured by barricade elements and barricade lights.



**PHASE 4:**

TWY R between West of stand 903 and East of stand 905 closed.  
The construction site is secured by barricade elements and barricade lights.



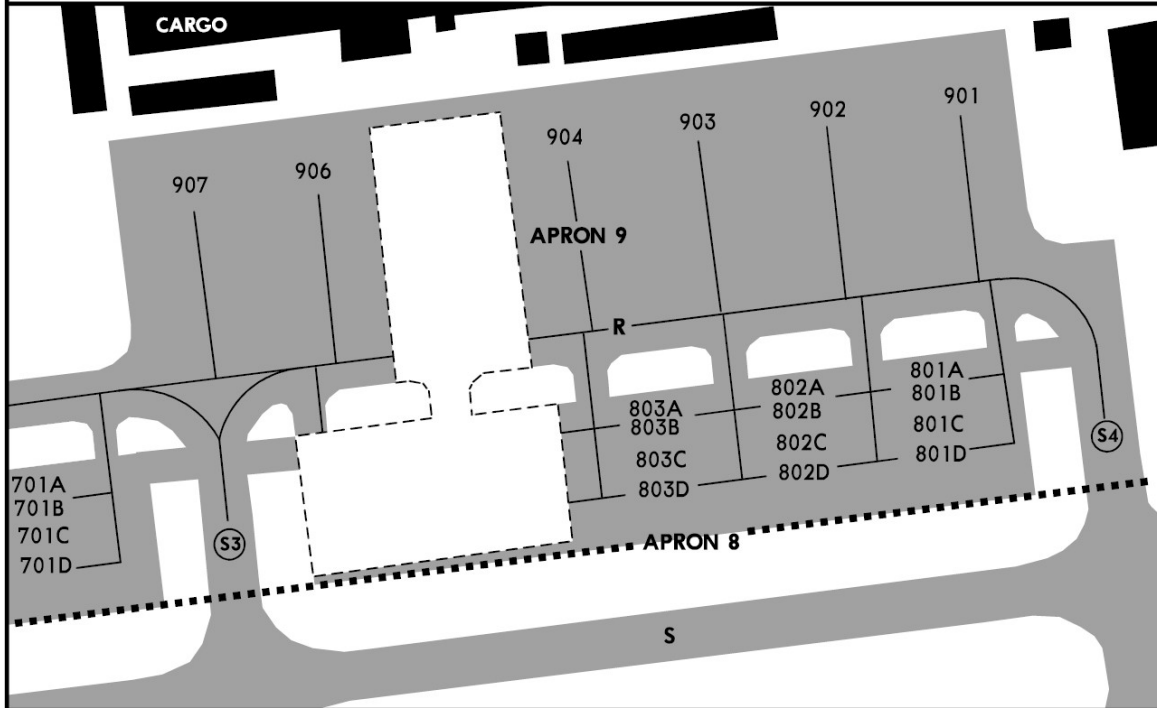
**LEGEND**

 Working area

**WORKS ON APRON 9 (CONTD 2)**  
REFER ALSO TO LATEST NOTAMS

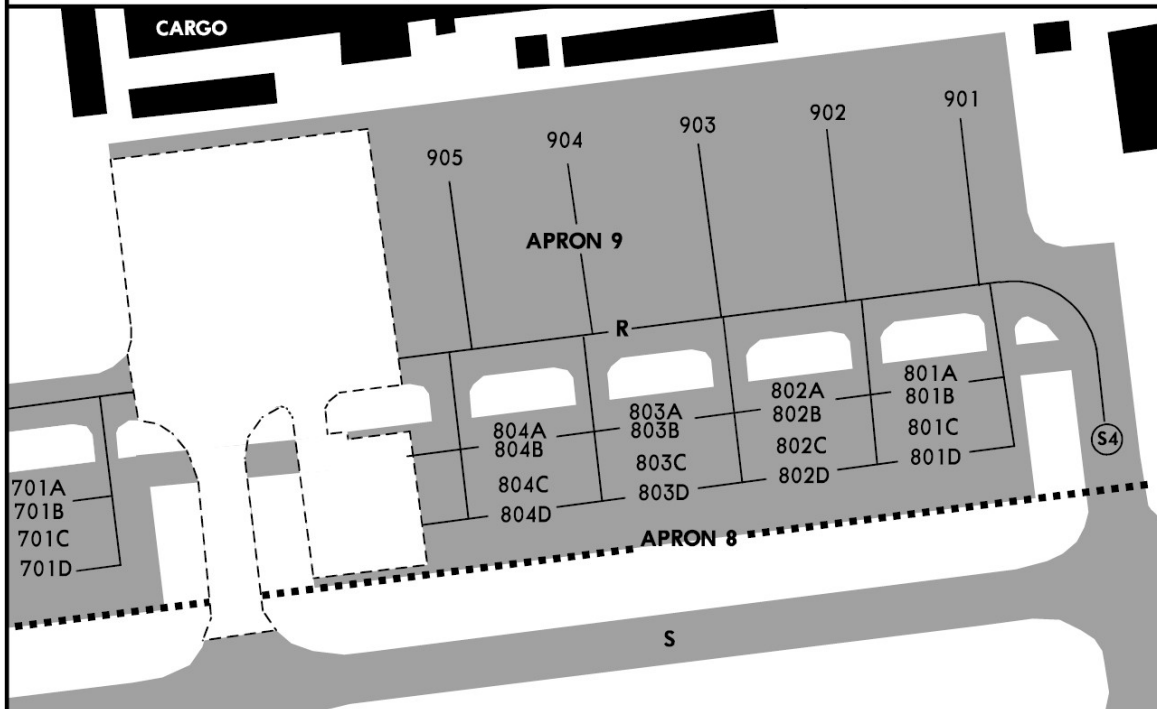
**PHASE 5:**

TWY R between West of stand 904 and East of stand 906 closed.  
The construction site is secured by barricade elements and barricade lights.



**PHASE 6:**

TWY R between West of stand 905 and East of stand 907 closed. TWY S3 closed.  
The construction site is secured by barricade elements, barricade lights and stop bars.



**LEGEND**

Working area